

**Tools for public participation
in decision making.
Case of the Czech Republic**

**Vojtěch Černý
Agora CE, o.p.s**

Public participation – what is it?

Civic engagement

Citizen involvement



Citizen involvement – obligatory vs. voluntary




**Private
initiatives**

**Supported by
public bodies**

**Systematically supported
by the Czech State**

Guaranteed by the Czech law

An aerial photograph of a large stadium, likely the Eden Park stadium in Auckland, New Zealand. The stadium features a prominent circular field in the center, surrounded by tiered seating areas. The entire image is overlaid with a semi-transparent grey filter. The text "Tools systematically supported by the Czech State" is superimposed on the left side of the image.

Tools systematically supported by the Czech State

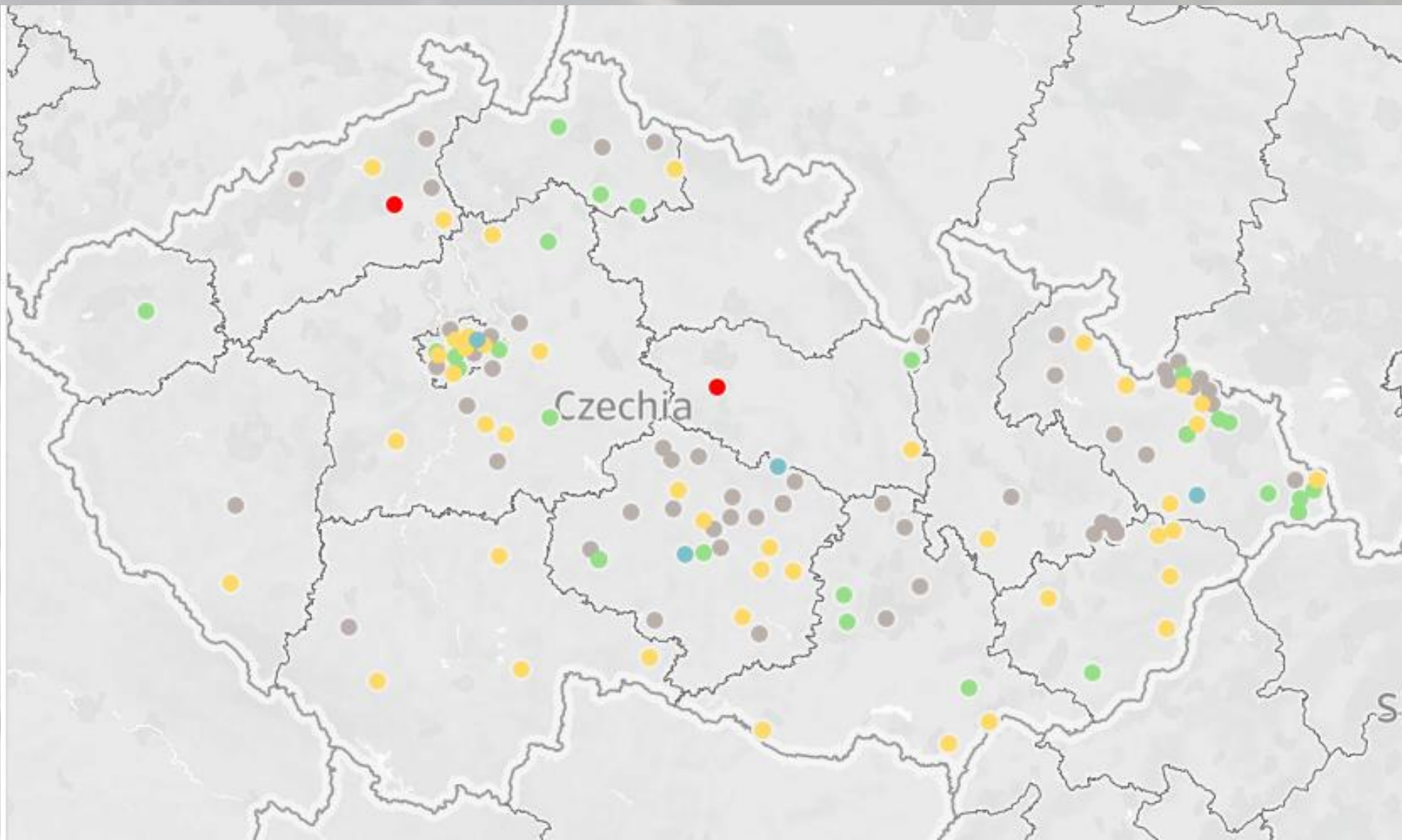
Tools systematically supported by the Czech State

- ❖ Social services
- ❖ local Agenda 21

Main conditions for financial support

- Methodology
- Standardization
- Education

Local Agenda 21

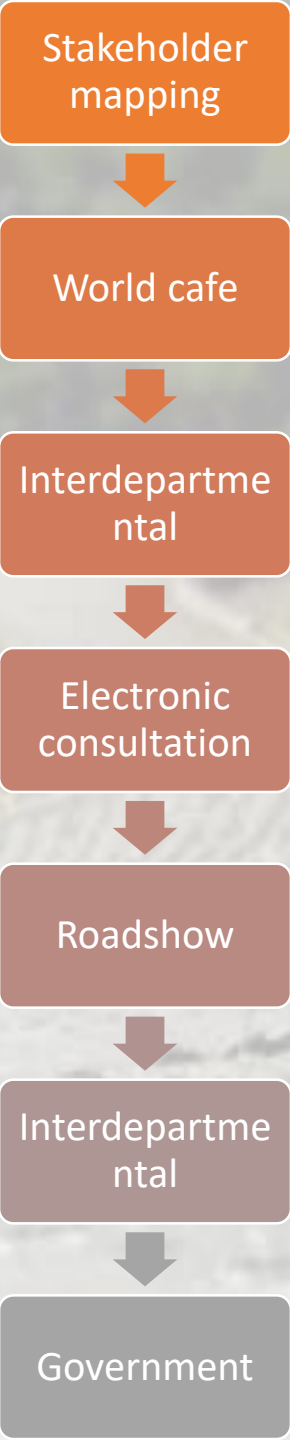


- Category A
- Category B
- Category C
- Category D
- applicants

An aerial photograph of a large stadium, likely the Estádio Nacional de Brasília, showing the circular field and the surrounding seating areas. The image is slightly blurred and has a soft, hazy appearance.

Tools supported by public bodies

Central Government Strategic framework Czech Republic 2030



Central level - Citizen consultation on sustainable consumption (2015)



Recruiting



Learning



Deliberation



Decision making



Follow-up

Local level – city of Litoměřice

Vission for sustainable transportation



Common methodology



Analysis



Needs analysis



Public meeting



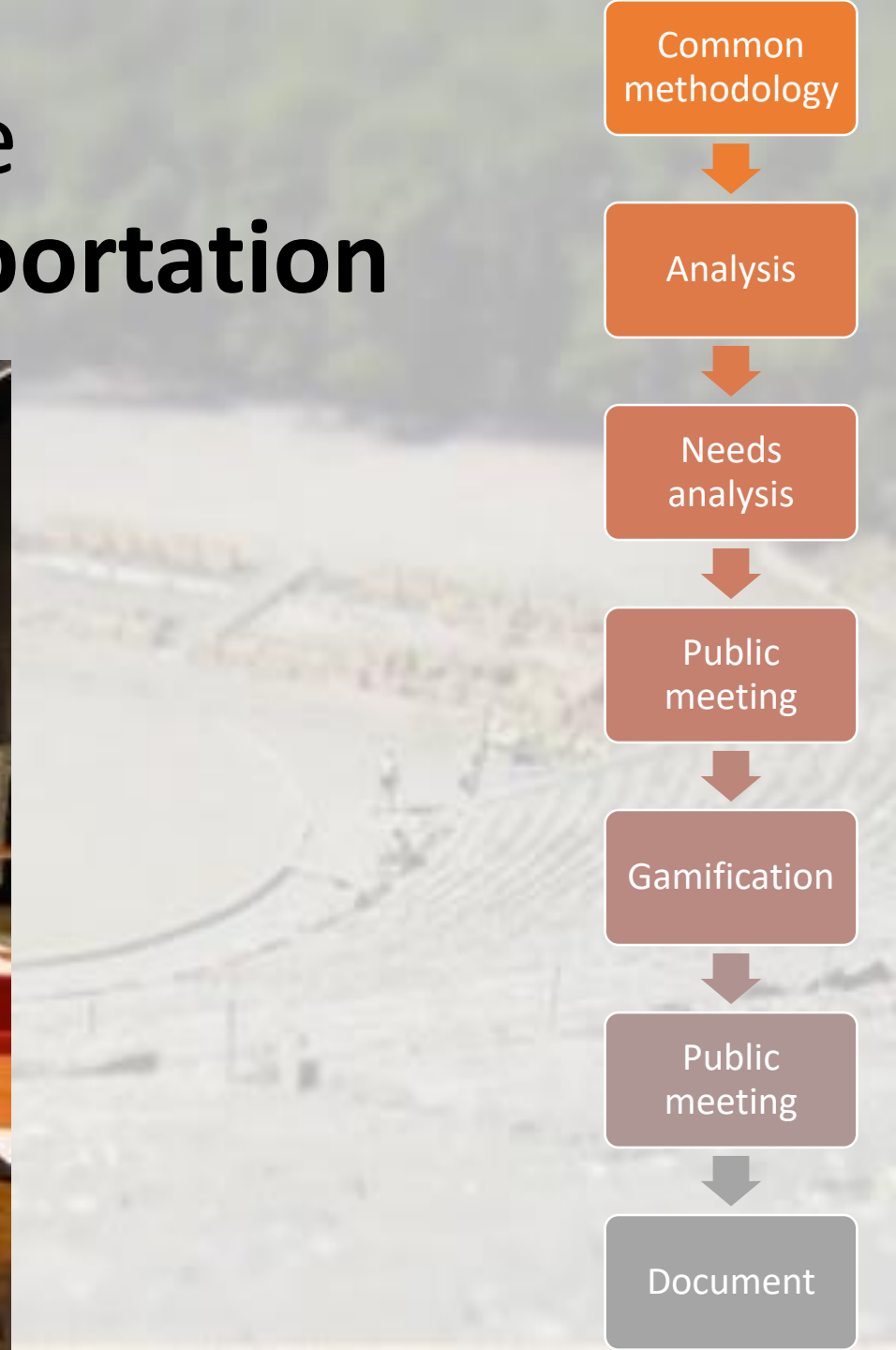
Gamification



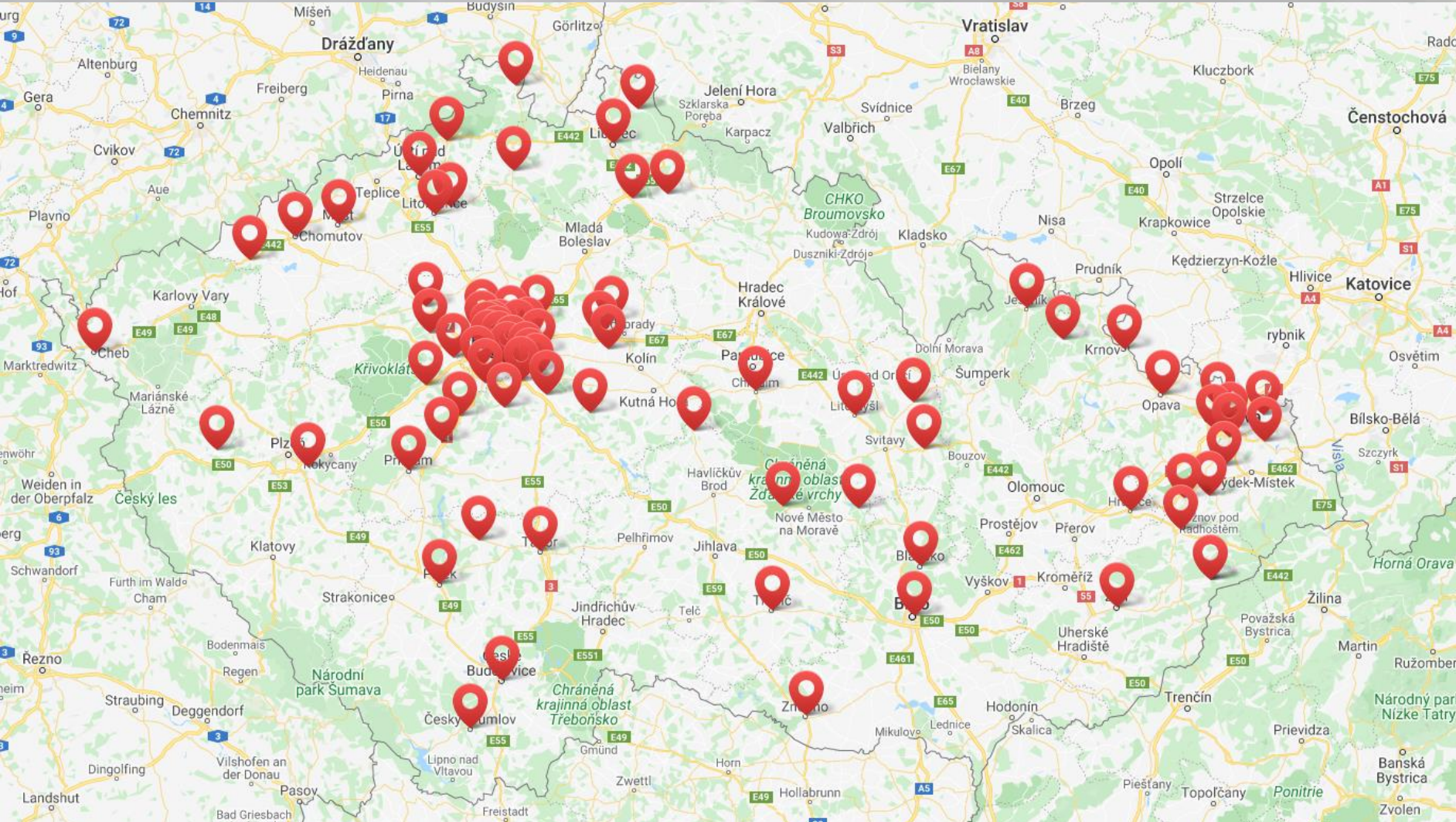
Public meeting



Document



Local level – Czech municipalities (83) Participatory budgeting



Rules of PB



Collection of Ideas



Feasibility analysis



Deliberation



Electronic voting



Implementation

Local level

Complex system for participatory planning





Tools supported by public/private bodies


Private foundations and donors

Supported by public/private bodies

Place-Making



1. Participatory working group



2. Workshops for stakeholders



3. Questioning



4. Public meeting

PR activities: competitions, newspapers, heapenings etc.

Participatory design

Needs analysis

Place making

Designing

Consulting

Implementation

Supported by public/private bodies
Community development – grant schemes

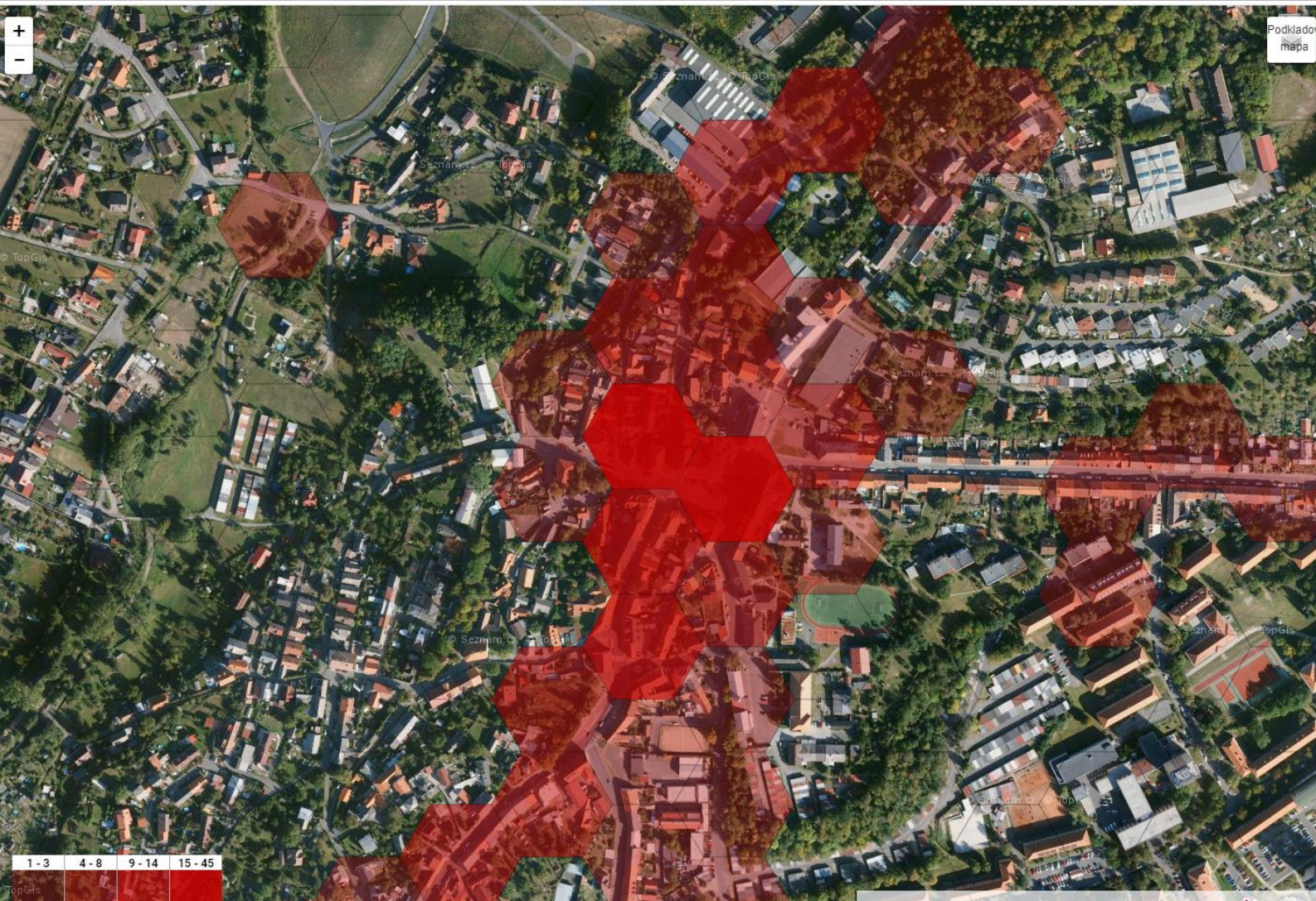


An aerial photograph of a large stadium, likely the Allianz Arena in Munich, Germany. The stadium features a distinctive curved, ribbed roof structure and tiered seating areas. The surrounding area includes some greenery and other buildings, though they are less prominent due to the focus on the stadium.

Emerging trends

E-participation tools

Emerging trends Geo-participation



Pocitová mapa Březových Hor

Vítejte na stránce s výsledky pocitového mapování Březových hor!

Analýza výsledků pocitového mapování potvrzuje, že náměstí J. A. Alise je ohniskem Březových Hor v téměř všech sledovaných aspektech.

Níže si můžete sami zvolit jak se Vám pocitová mapa má zobrazit.

Prvky Hexagony Heatmapa

Počet respondentů: 281

Počet prvků: 238

- označte místo/místa, která Vám na Březových horách přijdou hezká
- označte místo/místa, kam míříte, když jdete na krátkou procházku
- označte místo/místa, kam míříte, když se chcete setkat s přáteli, známými
- označte místo/místa, která si zaslouží opravu
- označte místo/místa, kde je potřeba zvýšit bezpečnost v dopravě

Emerging trends

„Fix my street“ web platforms



[Report another problem here](#)

[Back to all reports](#)

Several blocked road drains in lower camden area

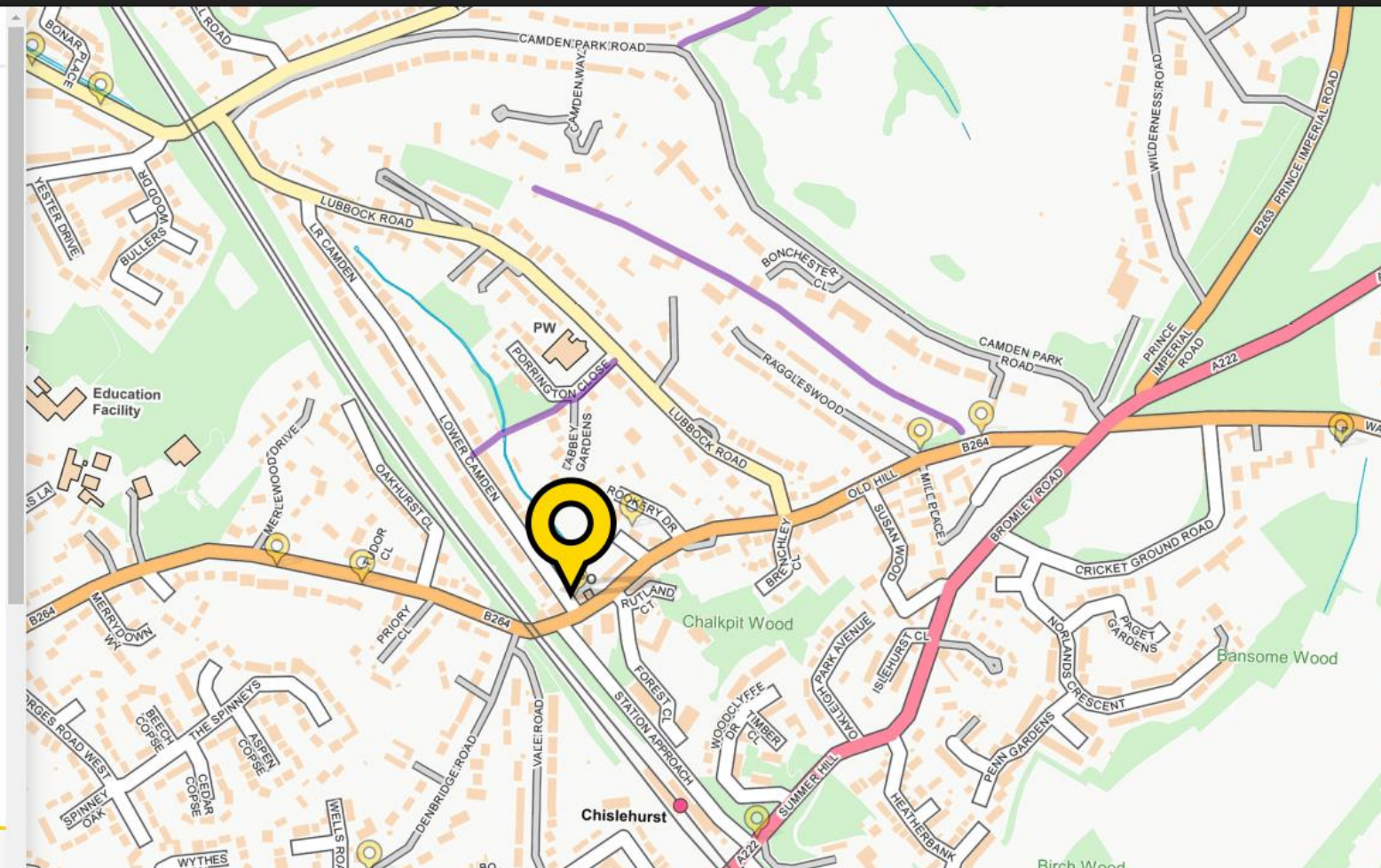
Reported via desktop in the Street Cleansing category anonymously at 20:52, Thursday 19 November 2020 using FixMyStreet Pro

Sent to Bromley Council less than a minute later



Contracted road sweeper hasn't been doing its job. evidential photos show leaves have been there for some time. flooding likely creating road and pedestrian hazard for adults and children going to station and Bullers Wood school. reported to Councillor C Smith and local MP

UPDATES



An aerial photograph of a large stadium, likely the Estádio Nacional de Brasília. The stadium features a prominent circular field in the center, surrounded by tiered seating areas. The architecture is modern, with a large, curved roof structure on the left side. The surrounding area includes some greenery and other buildings in the background.

Missing trends

Missing trends

Complex communication on-line tools



Free software for citizen participation.

[Download CONSUL \(github\)](#)

[Try a demo of CONSUL](#)



CONSUL is the most complete citizen participation tool for an open, transparent and democratic government.



United Nations Public Service Award

35 Countries

135 Institutions

90 Millions of citizens

Missing trends

Complex communication on-line tools





AGORA
CENTRAL EUROPE

Thank you for your attention

Vojtěch Černý

vojtech.cerny@agora-ce.cz

www.agorace.cz

www.participativni-rozpocet.cz